

Letter of Agreement

Between

NATS (En Route) PLC

And

Scottish Gliding Union Ltd affiliated to British Gliding

The NATS logo is displayed in a bold, italicized, blue sans-serif font. A large, light blue decorative swoosh graphic starts from the left edge of the page and curves downwards and to the right, ending near the bottom right corner.

Effective Date: 23/02/2024
Review Date: 23/02/2026

NATS - PRIVATE

LETTER OF AGREEMENT

between

NATS (En Route) PLC ("NATS")

4000 Parkway, Whiteley, Fareham, Hampshire PO15 7FL

Airspace operated by

Scottish Control (Prestwick) ("NATS Unit")

Prestwick Centre, Fresson Avenue, Prestwick, Ayrshire, KA9 2GX

and

(1) Scottish Gliding Union Ltd ("Airspace User")

Portmoak Airfield, Scotlandwell By Kinross KY139JJ

Affiliated to

British Gliding Association Ltd

8 Merus Court, Meridian Business Park, Leicester LE19 1RJ

Together referred to as "**the Parties**".

Effective Date: 23/02/2024

1 GENERAL

- 1.1 The purpose of this Letter of Agreement is to define the co-ordination procedures to be applied between NATS and the Airspace User, to permit the Airspace User operating as VFR to fly within the airspace as set out within Section 2 of this Agreement.
- 1.2 The signatories to this Agreement are accountable for ensuring that the obligations set out by the Procedures in this Agreement are met in full.
- 1.3 This Agreement shall start on the Effective Date and shall be reviewed every 2 years for safety and applicability.
- 1.4 The Civil Aviation Authority has authorised NATS to create and operate such airspace in accordance with this Letter of Agreement, either where segregated airspace in controlled airspace is established or other arrangements are put in place for the purposes of compliance with UK Reg (EU) 923/2012 (SERA 6001). Pilots are required to comply with UK VMC visibility and distance from cloud minima.

2 DESCRIPTION OF AIRSPACE

2.1 Scottish TMA

2.1.1 A map of the Airspace is contained in Annex A. The lateral extent of the P600 Gliding area within Scottish TMA 3 and 7 are defined by the following co-ordinates:

N561400 W0040926	N561400 W0033259	N560700 W0032938
N560700 W0040000	N561400 W0040926	

2.1.2 The classification of the airspace is:

4,000ft – 6,000ft: E
6,000ft – FL 195: D

2.2 TAY CTA 1 and 2 (P600)

2.2.1 The lateral extent of CAS is from the northern Scottish TMA boundary to Perth VOR, as per the UK AIP ENR.

2.2.2 The vertical extent of the airspace is from the notified base to FL190 inclusive.

2.3 When the Portmoak TRA(G), as described in the UK AIP ENR, is active the upper level of the airspace described in this LoA shall be FL195 in the areas where it is contiguous with the Portmoak TRA(G).

2.3.1 The classification of the airspace is Designated Base – FL195: A.

3 PROCEDURES

3.1 The procedures to be applied between NATS, and the SGU, are detailed in the Annexes to this Letter of Agreement:

Annex A: Procedures
Annex B: Telephone Communications
Annex C: Abbreviations and Definitions
Annex D: Checklist

4 OPERATIONAL STATUS

4.1 All parties shall keep each other advised of any changes to operational facilities or any other matters which may affect the procedures specified in this Letter of Agreement.

5 REVISIONS

- 5.1 Any revision to the Letter of Agreement, excluding the Appendix and Annexes, requires the mutual written consent of the Letter of Agreement signatories or the successor to their position/roles and requires the LoA to be re-signed.
- 5.2 Any revision to the Appendix and/or Annexes of the Letter of Agreement requires the mutual written consent of the designated representatives of the signatories but does not require the LoA to be re-signed.

6 DEVIATIONS

- 6.1 When necessary the appropriate Operational Supervisor(s) and responsible representative of the Airspace User may introduce, by mutual agreement, temporary modifications to the procedures laid down in the Annexes to the Letter of Agreement for a specific time period within the existing term of this Letter of Agreement.
- 6.2 If applicable, where segregated airspace in controlled airspace is required any temporary change which would have the effect of increasing the lateral and/or vertical extent of the segregated airspace requires prior approval by the CAA (Safety and Airspace Regulation Group).
- 6.3 Instances may arise where incidental deviations from the procedures specified in the Annexes to this Letter of Agreement may become necessary. Under these circumstances air traffic controllers are expected to exercise their best judgement to ensure the safety and efficiency of air traffic.

7 CANCELLATION

- 7.1 Cancellation of this Letter of Agreement by one of the Signatories (or their successors) is possible at any time in relation to ongoing and significant safety related matters which have not been remedied within a reasonable period following regular consultation between the signatories.

8 INTERPRETATION AND SETTLEMENT OF DISPUTES

- 8.1 Should any doubt or diverging views arise regarding the interpretation of any provision of the present Letter of Agreement or in case of dispute regarding its application, the parties shall endeavour to reach a solution acceptable to them all.
- 8.2 Should no agreement be reached, each of the parties shall refer such dispute to the CAA for determination.

9 REQUESTING AN AMENDMENT TO THE LETTER OF AGREEMENT

- 9.1 Access to the Airspace is granted to the Airspace User by NATS as the designated authority responsible for the airspace detailed in this Agreement, on the terms set out in this Letter of Agreement. It is the responsibility of Airspace User to seek NATS' agreement to any amendment of this Letter of Agreement.
- 9.2 Where the Airspace User wishes to amend the Letter of Agreement with NATS for access to the Airspace then the Airspace User will send a written request to the NATS unit no later than 3 months' notice prior to the proposed amendment date.
- 9.3 A review of the Letter of Agreement may be requested by any of the Signatories and at any time during the validity period.

10 REVIEWING THE LETTER OF AGREEMENT

- 10.1 It is the responsibility of all parties to review this Letter of Agreement at least every 2 years.
- 10.2 A review of the Letter of Agreement may be requested by any of the Signatories and at any time.
- 10.3 When changes are made to the LoA, the appropriate footer of either the main body, Appendix or Annex affected will be updated. In addition, Annex D shall be updated to reflect the changes

Signature Page

SIGNED



Name: Paul Peers


Position/Role: General Manager

Unit: Scottish Control (Prestwick)

NATS (En Route) PLC

DATE: 11/01/24

SIGNED



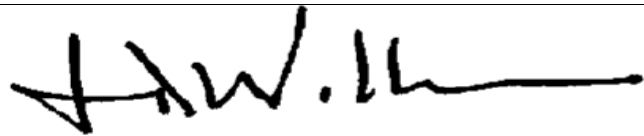
Name: Mr P Stratten

Position/Role: Chairman BGA

Unit: BGA

DATE: 17/01/24

SIGNED



Name: Mr J Williams

Position/Role: Airspace Representative Scottish Gliding Union

Unit: SGU

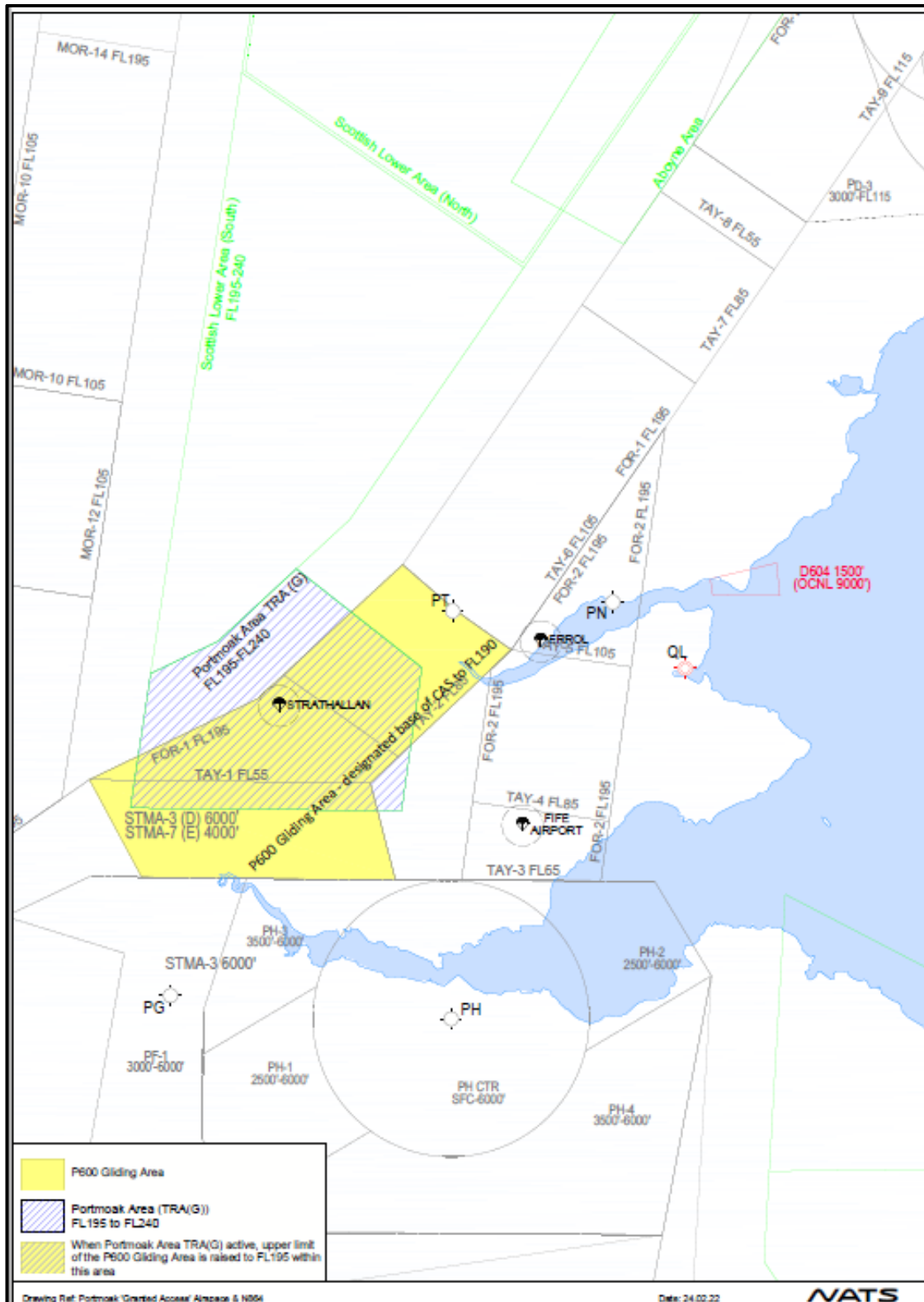
DATE: 17/01/24

ANNEX A

PROCEDURES

Effective: 23/02/2024

A.1 Map of the Airspace



A1.1 Description of Airspace

A.1.1.1 The airspace which SGU are granted access under this LoA is referred to as the P600 Gliding Area.

A.1.1.2 The dimensions of CAS covered by this LoA are detailed in Paragraph 2 of the LoA.

A.2 Procedures

A.2.1 During periods when the SGU have access to the P600 Gliding Area, the following conditions apply:

A.2.1.1 Scottish Control (Prestwick) will not issue any ATC clearances permitting penetration of this airspace by any aircraft.

A.2.1.2 No ATC service will be available to gliders within this portion of CAS from either Scottish Control (Prestwick) or Portmoak Airfield.

A.2.1.3 The responsibility for avoidance of collisions rests entirely with glider pilots in accordance with the Rules of the Air.

A.2.1.4 All times in telephone conversations referring to this airspace will be passed in terms of UTC.

A.2.2 The SGU may request use of the P600 Gliding Area as follows:

A.2.2.1 Entry is only available on Saturdays and Sundays during the hours of official day.

A.2.2.2 The request must be made by telephone from an SGU representative to the PC Operations Supervisor, stating that the request is for access to the P600 Gliding Area.

A.2.2.3 The request must be received at least 30 minutes in advance of the start time required.

A.2.2.4 Requests for access to the airspace will be granted except on those occasions when:

- a) An emergency, including any ambulance flight, is present or affecting this airspace.
- b) In the event of there being a notified Royal Flight affecting the airspace in the period being requested, the granted delegation will exclude the notified area for the notified period.
- c) ATS route N864 will not be available because of pre-booked MoD Activity.

A.2.2.5 The PC Operations Supervisor shall refer to the UK AIP to determine the hours of official day. Specific start and end times shall be agreed with the SGU representative (see also A.2.1.4).

A.2.2.6 If unable to grant the SGU access for any of the reasons above, the PC Operations Supervisor shall advise the SGU representative of the likely duration of the activity causing refusal, so that they might re-request later.

A.2.2.7 The Strathallan Free Fall Drop Zone is that portion TAY CTA 1 contained within a circle radius 2nm of Strathallan Airfield (561930N 0034455W). Portmoak gliders shall avoid this area when it is notified as active, up to and including the maximum level notified for that day.

A.2.3 Once access has been granted to the P600 Gliding Area, it will remain available to the SGU until the end time agreed in A.2.2.5, unless terminated as follows:

- A.2.3.1 If the SGU representative is sure that all glider activity in the airspace has ceased for the day, the requirement for entry to the airspace is cancelled by a telephone call to the PC Operations Supervisor, stating that the gliding activity in the P600 Gliding Area is complete.
- A.2.3.2 Once cancelled, Scottish Centre (Prestwick) will not accept a further request for access to the airspace on that day.
- A.2.3.3 A new request must be made for each day that the SGU require the airspace within the scope of this LoA. The access granted on one day will not automatically carry over, or apply, to the following day.

A.3 Aircraft Equipment

- A.3.1 In emergency situations, Scottish Control (Prestwick) may instruct the SGU to vacate the P600 Gliding Area by the most expedient means available. The SGU should provide the PC Operation Supervisor with an approximation of the time needed to accomplish this and report to the PC Operations Supervisor when vacated. SGU will instruct pilots to vacate using the Portmoak frequency.

ANNEX B

TELEPHONE COMMUNICATIONS

Effective: 23/02/2024

Organisation	Telephone Number
Scottish Control (Prestwick) Operations Supervisor (PC OS)	01294 655 300
Scottish Control (Prestwick) Operations Supervisor (PC OS)	01294 655 301
SGU, Portmoak Office	01592 840 543

ANNEX C

ACRONYMS AND DEFINITIONS

Effective: 23/02/2024

Acronym	Definition
AAA-AR	Airspace, Air Traffic Management & Aerodromes, Airspace Regulation
ACN	Airspace Coordination Notice
AIP	Aeronautical Information Publication
AMC	Airspace Management Cell
BGA	British Gliding Association
CAA	Civil Aviation Authority
CAS	Controlled Airspace
ENR	Enroute Information Section of the AIP
Ft AMSL	Feet Above Mean Sea Level
GAT	General Air Traffic All flights conducted in accordance with the rules and procedures of ICAO and/or the national civil aviation regulations and legislation. <i>Note. GAT can include military flights for which ICAO rules and procedures satisfy entirely their operational requirements.</i>
IFR	IFR means the symbol used to designate the instrument flight rules
LoA	Letter of Agreement
MATS	Manual of Air Traffic Services
NSGA	Non-SSR Gliding Area
OAT	Operational Air Traffic All flights which do not comply with the provisions stated for GAT and for which rules and procedures have been specified by appropriate authorities. <i>Note. OAT can include civil flights such as test-flights, which require some deviation from ICAO rules to satisfy their operational requirements.</i>
ORS4	Official Record Series 4
PC	Prestwick Centre
ScTMA	Scottish Terminal Manoeuvring
SERA	Standardised European Rules of the Air
SGU	Scottish Gliding Union Ltd
TRA(G)	Temporary Restricted Area (Gliding)
VFR	VFR means the symbol used to designate the visual flight rules
VMC	Visual Meteorological Conditions

ANNEX D
CHECKLIST

Effective: 23/02/2024

SECTION	EFFECTIVE DATE	REVIEW DUE BY
Front Part	23/02/2024	23/02/2026
Annex A	23/02/2024	23/02/2026
Annex B	23/02/2024	23/02/2026
Annex C	23/02/2024	23/02/2026
Annex D	23/02/2024	23/02/2026

Intentionally Blank



NATS